

ISSN 2518-170X (Online),
ISSN 2224-5278 (Print)

ҚАЗАҚСТАН РЕСПУБЛИКАСЫ
ҰЛТТЫҚ ҒЫЛЫМ АКАДЕМИЯСЫНЫҢ

Х А Б А Р Л А Р Ы

ИЗВЕСТИЯ

НАЦИОНАЛЬНОЙ АКАДЕМИИ НАУК
РЕСПУБЛИКИ КАЗАХСТАН

NEWS

OF THE ACADEMY OF SCIENCES
OF THE REPUBLIC OF KAZAKHSTAN

ГЕОЛОГИЯ ЖӘНЕ ТЕХНИКАЛЫҚ ҒЫЛЫМДАР
СЕРИЯСЫ



СЕРИЯ
ГЕОЛОГИИ И ТЕХНИЧЕСКИХ НАУК



SERIES
OF GEOLOGY AND TECHNICAL SCIENCES

4 (424)

ШІЛДЕ – ТАМЫЗ 2017 ж.
ИЮЛЬ – АВГУСТ 2017 г.
JULY – AUGUST 2017

ЖУРНАЛ 1940 ЖЫЛДАН ШЫҒА БАСТАҒАН
ЖУРНАЛ ИЗДАЕТСЯ С 1940 г.
THE JOURNAL WAS FOUNDED IN 1940.

ЖЫЛЫНА 6 РЕТ ШЫҒАДЫ
ВЫХОДИТ 6 РАЗ В ГОД
PUBLISHED 6 TIMES A YEAR

АЛМАТЫ, ҚР ҰҒА
АЛМАТЫ, НАН РК
ALMATY, NAS RK

Б а с р е д а к т о р ы

э. ғ. д., профессор, ҚР ҰҒА академигі

И.К. Бейсембетов

Бас редакторының орынбасары

Жолтаев Г.Ж. проф., геол.-мин. ғ. докторы

Р е д а к ц и я а л қ а с ы:

Абаканов Т.Д. проф. (Қазақстан)
Абишева З.С. проф., академик (Қазақстан)
Алиев Т. проф., академик (Әзірбайжан)
Бакиров А.Б. проф., (Қырғыстан)
Беспәев Х.А. проф. (Қазақстан)
Бишимбаев В.К. проф., академик (Қазақстан)
Буктуков Н.С. проф., академик (Қазақстан)
Булат А.Ф. проф., академик (Украина)
Ганиев И.Н. проф., академик (Тәжікстан)
Грэвис Р.М. проф. (АҚШ)
Ерғалиев Г.Х. проф., академик (Қазақстан)
Жуков Н.М. проф. (Қазақстан)
Кенжалиев Б.К. проф. (Қазақстан)
Қожахметов С.М. проф., академик (Қазақстан)
Конторович А.Э. проф., академик (Ресей)
Курскеев А.К. проф., академик (Қазақстан)
Курчавов А.М. проф., (Ресей)
Медеу А.Р. проф., академик (Қазақстан)
Мұхамеджанов М.А. проф., корр.-мүшесі (Қазақстан)
Нигматова С.А. проф. (Қазақстан)
Оздоев С.М. проф., академик (Қазақстан)
Постолатий В. проф., академик (Молдова)
Ракишев Б.Р. проф., академик (Қазақстан)
Сейтов Н.С. проф., корр.-мүшесі (Қазақстан)
Сейтмуратова Э.Ю. проф., корр.-мүшесі (Қазақстан)
Степанец В.Г. проф., (Германия)
Хамфери Дж.Д. проф. (АҚШ)
Штейнер М. проф. (Германия)

«ҚР ҰҒА Хабарлары. Геология мен техникалық ғылымдар сериясы».

ISSN 2518-170X (Online),

ISSN 2224-5278 (Print)

Меншіктенуші: «Қазақстан Республикасының Ұлттық ғылым академиясы» РҚБ (Алматы қ.).

Қазақстан республикасының Мәдениет пен ақпарат министрлігінің Ақпарат және мұрағат комитетінде 30.04.2010 ж. берілген №10892-Ж мерзімдік басылым тіркеуіне қойылу туралы куәлік.

Мерзімділігі: жылына 6 рет.

Тиражы: 300 дана.

Редакцияның мекенжайы: 050010, Алматы қ., Шевченко көш., 28, 219 бөл., 220, тел.: 272-13-19, 272-13-18, <http://nauka-nanrk.kz/geology-technical.kz>

© Қазақстан Республикасының Ұлттық ғылым академиясы, 2017

Редакцияның Қазақстан, 050010, Алматы қ., Қабанбай батыра көш., 69а.

мекенжайы: Қ. И. Сәтбаев атындағы геология ғылымдар институты, 334 бөлме. Тел.: 291-59-38.

Типографияның мекенжайы: «Аруна» ЖК, Алматы қ., Муратбаева көш., 75.

Г л а в н ы й р е д а к т о р
д. э. н., профессор, академик НАН РК

И. К. Бейсембетов

Заместитель главного редактора

Жолтаев Г.Ж. проф., доктор геол.-мин. наук

Р е д а к ц и о н н а я к о л л е г и я:

Абаканов Т.Д. проф. (Казахстан)
Абишева З.С. проф., академик (Казахстан)
Алиев Т. проф., академик (Азербайджан)
Бакиров А.Б. проф., (Кыргызстан)
Беспаяев Х.А. проф. (Казахстан)
Бишимбаев В.К. проф., академик (Казахстан)
Буктуков Н.С. проф., академик (Казахстан)
Булат А.Ф. проф., академик (Украина)
Ганиев И.Н. проф., академик (Таджикистан)
Грэвис Р.М. проф. (США)
Ергалиев Г.Х. проф., академик (Казахстан)
Жуков Н.М. проф. (Казахстан)
Кенжалиев Б.К. проф. (Казахстан)
Кожаметов С.М. проф., академик (Казахстан)
Конторович А.Э. проф., академик (Россия)
Курскеев А.К. проф., академик (Казахстан)
Курчавов А.М. проф., (Россия)
Медеу А.Р. проф., академик (Казахстан)
Мухамеджанов М.А. проф., чл.-корр. (Казахстан)
Нигматова С.А. проф. (Казахстан)
Оздоев С.М. проф., академик (Казахстан)
Постолатий В. проф., академик (Молдова)
Ракишев Б.Р. проф., академик (Казахстан)
Сейтов Н.С. проф., чл.-корр. (Казахстан)
Сейтмуратова Э.Ю. проф., чл.-корр. (Казахстан)
Степанец В.Г. проф., (Германия)
Хамфери Дж.Д. проф. (США)
Штейнер М. проф. (Германия)

«Известия НАН РК. Серия геологии и технических наук».

ISSN 2518-170X (Online),

ISSN 2224-5278 (Print)

Собственник: Республиканское общественное объединение «Национальная академия наук Республики Казахстан (г. Алматы)

Свидетельство о постановке на учет периодического печатного издания в Комитете информации и архивов Министерства культуры и информации Республики Казахстан №10892-Ж, выданное 30.04.2010 г.

Периодичность: 6 раз в год

Тираж: 300 экземпляров

Адрес редакции: 050010, г. Алматы, ул. Шевченко, 28, ком. 219, 220, тел.: 272-13-19, 272-13-18,

<http://наука-нанрк.kz/geology-technical.kz>

© Национальная академия наук Республики Казахстан, 2017

Адрес редакции: Казахстан, 050010, г. Алматы, ул. Кабанбай батыра, 69а.

Институт геологических наук им. К. И. Сатпаева, комната 334. Тел.: 291-59-38.

Адрес типографии: ИП «Аруна», г. Алматы, ул. Муратбаева, 75

E d i t o r i n c h i e f

doctor of Economics, professor, academician of NAS RK

I. K. Beisembetov

Deputy editor in chief

Zholtayev G.Zh. prof., dr. geol-min. sc.

E d i t o r i a l b o a r d:

Abakanov T.D. prof. (Kazakhstan)
Abisheva Z.S. prof., academician (Kazakhstan)
Aliyev T. prof., academician (Azerbaijan)
Bakirov A.B. prof., (Kyrgyzstan)
Bespayev Kh.A. prof. (Kazakhstan)
Bishimbayev V.K. prof., academician (Kazakhstan)
Buktukov N.S. prof., academician (Kazakhstan)
Bulat A.F. prof., academician (Ukraine)
Ganiyev I.N. prof., academician (Tadjikistan)
Gravis R.M. prof. (USA)
Yergaliev G.Kh. prof., academician (Kazakhstan)
Zhukov N.M. prof. (Kazakhstan)
Kenzhaliyev B.K. prof. (Kazakhstan)
Kozhakhmetov S.M. prof., academician (Kazakhstan)
Kontorovich A.Ye. prof., academician (Russia)
Kurskeyev A.K. prof., academician (Kazakhstan)
Kurchavov A.M. prof., (Russia)
Medeu A.R. prof., academician (Kazakhstan)
Muhamedzhanov M.A. prof., corr. member. (Kazakhstan)
Nigmatova S.A. prof. (Kazakhstan)
Ozdoyev S.M. prof., academician (Kazakhstan)
Postolatii V. prof., academician (Moldova)
Rakishev B.R. prof., academician (Kazakhstan)
Seitov N.S. prof., corr. member. (Kazakhstan)
Seitmuratova Ye.U. prof., corr. member. (Kazakhstan)
Stepanets V.G. prof., (Germany)
Humphery G.D. prof. (USA)
Steiner M. prof. (Germany)

News of the National Academy of Sciences of the Republic of Kazakhstan. Series of geology and technology sciences.

ISSN 2518-170X (Online),

ISSN 2224-5278 (Print)

Owner: RPA "National Academy of Sciences of the Republic of Kazakhstan" (Almaty)

The certificate of registration of a periodic printed publication in the Committee of information and archives of the Ministry of culture and information of the Republic of Kazakhstan N 10892-Ж, issued 30.04.2010

Periodicity: 6 times a year

Circulation: 300 copies

Editorial address: 28, Shevchenko str., of. 219, 220, Almaty, 050010, tel. 272-13-19, 272-13-18,
<http://nauka-nanrk.kz/geology-technical.kz>

© National Academy of Sciences of the Republic of Kazakhstan, 2017

Editorial address: Institute of Geological Sciences named after K.I. Satpayev
69a, Kabanbai batyr str., of. 334, Almaty, 050010, Kazakhstan, tel.: 291-59-38.

Address of printing house: ST "Aruna", 75, Muratbayev str, Almaty

NEWS

OF THE NATIONAL ACADEMY OF SCIENCES OF THE REPUBLIC OF KAZAKHSTAN

SERIES OF GEOLOGY AND TECHNICAL SCIENCES

ISSN 2224-5278

Volume 4, Number 424 (2017), 270 – 275

UDC 622.323(574.1)

S. M. Ozdoyev, M. A. Mashrapova

Institute of Geological Sciences named after K. I. Satpayev, Almaty, Kazakhstan

E-mail: ozdoyevsultan@mail.ru, moldir_m_m@mail.ru

**GEOLOGICAL STRUCTURE AND METHODS
OF INCREASING OIL RECOVERY
OF THE PRODUCTIVE HORIZONS
OF THE ARYSTAN DEPOSIT**

Abstract. There are the reservoirs of the deposit, which are presented in the form of laterally and layerwise heterogeneous in terms of their reservoir properties and productivity coefficients, permeability, efficiency of oil-saturated capacities in the article. The methods of using the optimal technologies in increasing the selection of oil in the productive wells of the wells of the Arystan deposit are selected.

Key words: deposit, oil, gas, flow rate, well, reservoir, core, bed thickness, permeability, porosity, reservoir, recovery factor, hydraulic fracturing, productivity, oil saturation.

Introduction. The extraction of high-viscosity heavy oil with a large percentage of paraffin for the extractive industries of the petroleum industry in Kazakhstan has always been a problem. Most of the deposits of the Mesozoic deposits of the sedimentary basins of Kazakhstan are explored comparatively at small depths up to 2500-3000 meters and many of which have long been exploited. The high depletion of Mesozoic stocks of oil deposits is an inevitable consequence of the watercut in the oil produced and decrease in well production rates. That is why the use of traditional technologies not only reduces the competitiveness of the country's economy, but also makes it impossible to use oil and gas reserves in the future.

Increasing the flow rate of wells in the conditions of feeding oil production is acute in old fisheries for the majority of oil companies in Kazakhstan. The use of enhanced oil recovery technologies to develop residual oil reserves in the Mangyshlak and Ustyurt deposits requires constant improvement and perfection.

Commercial success requires the use of an inexpensive, highly efficient oil recovery method. One of the most common and widely used methods is the technology of hydraulic fracturing to improve the oil recovery factor. Enhanced oil recovery at the deposits of Mangyshlak and North Ustyurt is associated with hard-to-recover reserves, the extraction of which requires the use of additional technologies for the performance of the adopted oil recovery factors.

The key issues related to the uncertainty of the Arystan deposit are well acceptance, operating method, paraffin and salt deposition, primary processing of extracted oil and growth of hydraulic fracturing during fluid injection, flooding coverage, heterogeneity of the lithological composition of the reservoir rocks.

In the concept of a calculated geological model, each oil deposit of the Arystan field is represented in the form of a set of reservoirs that are characterized by discontinuity in occurrence over the area and dissection in the thickness of the formation within the productive oil-saturated part of the reservoir. The capacitance-filtration properties of the oil reservoirs at the Arystan deposit differ significantly in the results of the analytical data of the core material [1, 2].

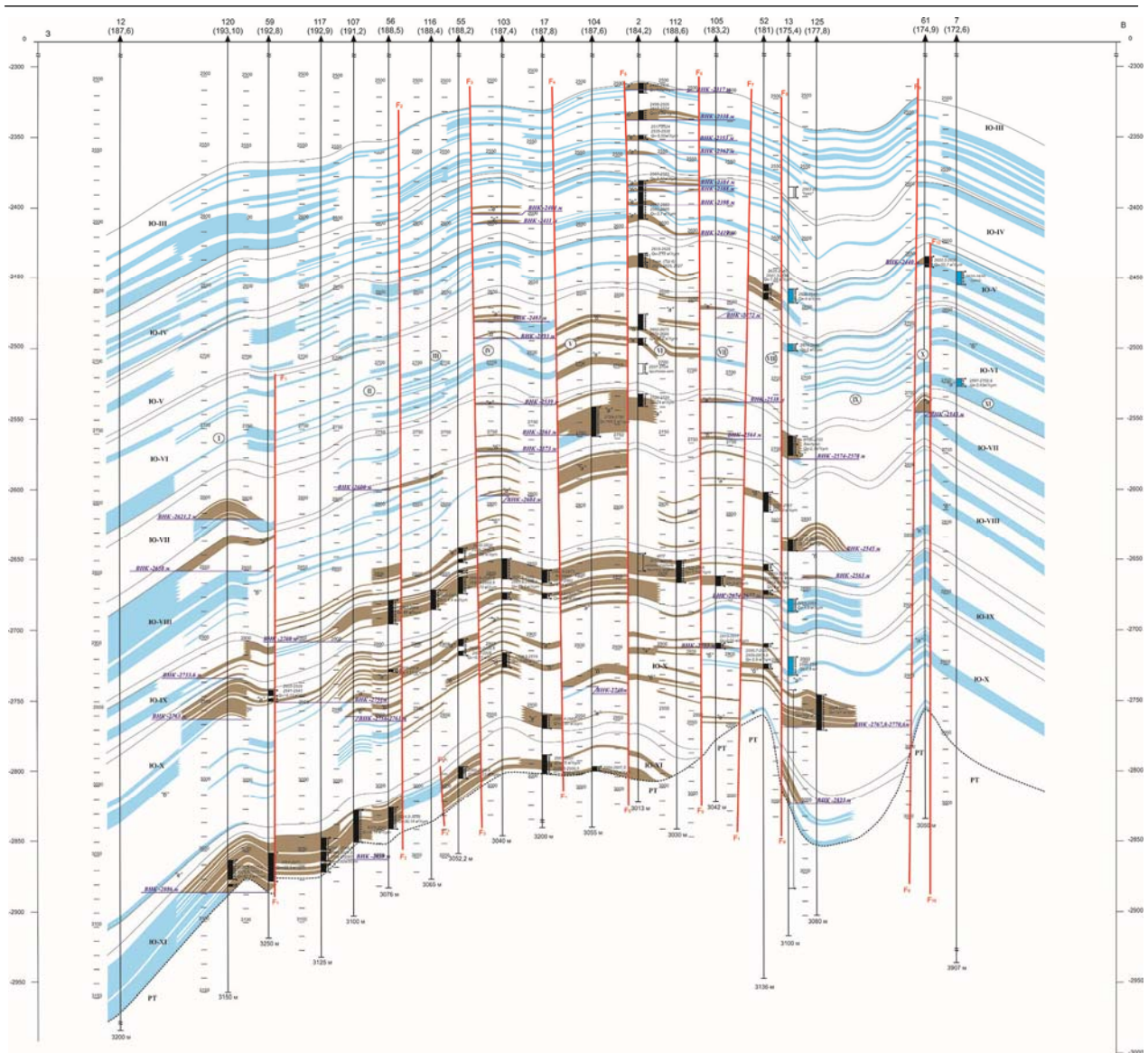


Figure 1 – Geological profile along the line of wells.
Scale: Horizontal 1:25 000, Vertical 1: 1 000

When developing a model, each segregated reservoir is characterized by reservoir properties as a difference from the others. The considered deposits are represented in the form of laterally and layerwise nonuniform reservoir properties according to the coefficients of productivity, permeability, effective oil-saturated capacities (Figure 1) [3].

The increase in recoverable reserves due to the growth of the oil recovery factor is characterized by the industrial application of modern integrated methods of enhanced oil recovery (EOR). As is known, the developed deposit Arystan has a complex geological structure, lithology of the cut rocks, due to the inconsistency of the occurrence of reservoirs, their frequent replacement by clayey differences. Its influence was rendered by the late Kimmeridgian tectonic activity, which divided the section by 11 faults, complicated the structure of oil-bearing horizons of the Jurassic deposits by 12 blocks.

The block structure of the deposit is clearly visible in the deep seismic section, shown along the well line (Figure 2) and on the well layout diagram on the area of the field with the external oil-bearing contours of productive horizons: J-XI, J-IX, J-VIIa (Figure 3).

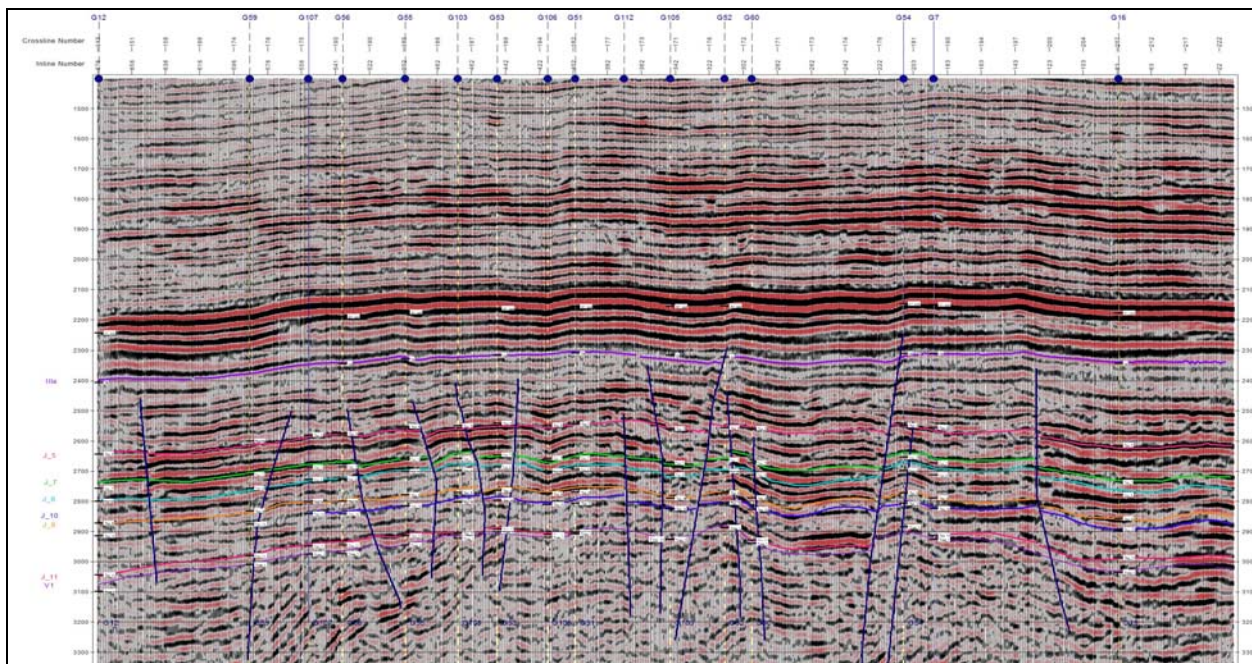


Figure 2 – Depth seismic section along the line of wells
G12, G59, G107, G56, G55, G103, G53, G106, G51, G112, G105, G52, G60, G54, G7, G16

The nine productive horizons are represented by terrigenous rocks – mainly sandstones, rarely siltstones, argillites, irregular interbedding of rock differences, forming lithological macro- and micro-lamination.

The horizons are separated between each other by clay clamping, the thickness of which varies from 1.52 to 27.43 m with an average thickness of 9.36 m. The screening capacity of clay clamping in the regional plan is fluid deterrent.

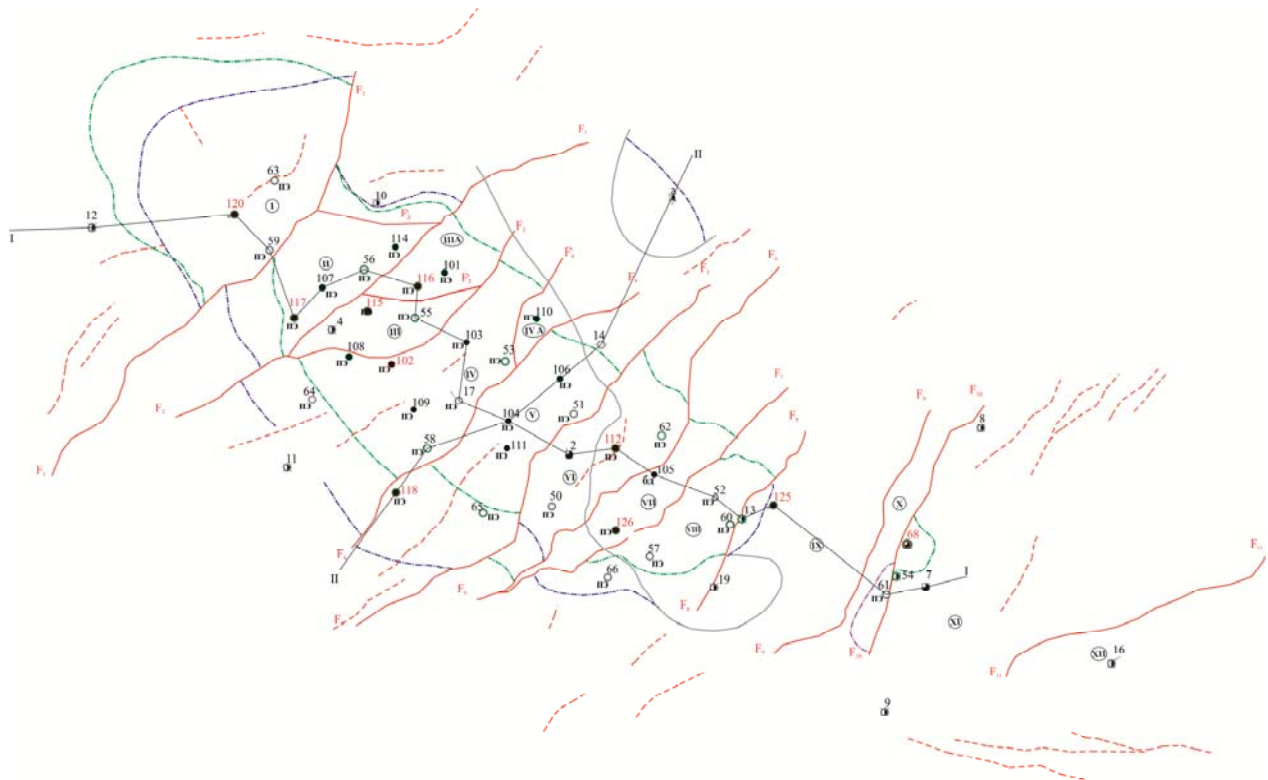
In the oil industry there are more than a hundred different types of relevant technologies, but the process of developing new solutions continues to gain momentum. At the same time, the primary and secondary generations of methods of increasing oil recovery came to replace the Tertiary ones, which became the main object of our study.

In our case, the traditional methods of applying modern technology to increase oil recovery have shown positive results in the Arystan deposit, primarily hydraulic fracturing of the reservoir, perforating and blasting operations, hot oil treatment, gas treatment of production wells. Despite the costs, at the initial stage, the introduction of an methods of increasing oil allows enhancing the oil recovery of the reservoir.

Based on the filtration-capacitive properties of reservoirs of productive horizons and the minimum production rates of some wells in the Arystan deposit, the article suggests an option of using modern technologies to increase the oil recovery of horizon deposits.

As a method of intensifying the inflow of fluids by influencing the bottomhole zone of wells in the Arystan deposit, it is recommended to apply hydraulic fracturing of the formation. For the purpose of forming new or expanding natural fractures already existing in the reservoir under the influence of the fracturing fluid injected into the formation. As a result of the impact on the rocks in the formation of the formation of cracks subvertical or subhorizontal direction. In order that the cracks do not close after the pressure is removed, a proppant must be introduced in them, often sorted quartz sand of 0.5–0.8 mm fraction is used, and larger fractions 1.2–2 mm are also used. The practice of application hydraulic fracturing shows that, in the case of a successful fracturing operation, well productivity may increase tens of times due to improved communication of the reservoir with the well with a large radius of influence on the propagation of cracks.

At the Arystan deposit, the deposits of the horizons given in the column 4, table 1 are particularly low-debit.



Conventions









-  Outer contour of oil-bearing horizon J-XI
-  Outer contour of oil-bearing horizon J-IX
-  Outer contour of oil-bearing horizon J-VIIa
-  Replacement zone of the horizon collector J-XI
-  Block number
- Tectonic disturbances:
-  established by seismic data, results of drilling and well testing
-  predicted by seismic data, without breaking the continuity of rocks
-  Line of geological profile

Figure 3 – Arrangement of wells in the Arystan area with external oil-bearing contours of the productive horizons J-XI, J-IX, J-VIIa

The total number of them is equal to nineteen wells, the sum of their debits during trial operation is about 70 m³/day. It is sufficient to apply secondary methods of hydraulic fracturing or hot oil treatment to increase the volume of oil production, the productivity of these wells is minimally five to seven times and bring the selection to 750-800 m³/day.

Indicators of oil flow rates of trial operation and hydraulic fracturing

#	Horizon	Reservoir	Oil flow rates		Block	№wells
			when tested, m ³ /day	estimated debit after fracturing, m ³ / day		
1	J-III	«a»	1,8	12,6	VI	2
2		«b»	3,3	23,1		
3		«v»	5,5	38,5		
4	J-IV	«a»	2,32	16,24	VI	2
5		«v»	3,7	25,9		
6	J-V		3,12	21,84	VI	2
7			1,88	13,16	VIII	52
8	J-VI		6,19	43,33		62
9	J-VII	«a»	2,3	16,1	IX	13
10			10,5	73,5	VIII	66
11	J-VIII	«v»	1,06	7,42	III	55
12		«b»	1,4	9,8	IX	13
13		«b»	11,1	77,7	V	65
14	J-IX		1,4	9,8	III	116
15			4,94	34,58	IV	17
16			7,48	52,36		17
17			4,3	30,1	VI	112
18			3	21	VII	105
19			4	28	VIII	52
20	J-X	«a»	0,13	0,91	I	59
21		«a»	1,21	8,47	II	56
22		«a»	0,43	3,01	III	55
23		«a»	0,42	2,94	IV	58
24		«b»	3,6	25,2		58
25		«b»	0,85	5,95		103
26		«b»	5,9	41,3	VIII	52
27			7,9	55,3	I	63
28	J-XI		0,82	5,74	II	107
29			6,72	47,04	V	104
			≈Σ107,27	≈Σ750,89		

In this article, it is recommended that fracturing of the formation is carried out in the wells listed in Table with the aim of increasing the additional oil production. Preliminary calculations of the well production rates after the hydraulic fracturing of the well operation operation and the change in the daily subsistence increment from the minimum to the maximum oil production rates.

REFERENCES

- [1] Dakhnov V. Geophysical methods for the determination of reservoir properties and oil and gas saturation of sediments. M.: Nedra, 1975. 343 p. (in Russ.).
- [2] Kozhevnikov D., Kovalenko K. Modulation of granular reservoir based on petrophysical invariance // NTV «Karotazhnik». Tver. Publication. AJS, 2007. Education 161. P. 66-84 (in Russ.).
- [3] Niyazova A., Borisenko G. Petrophysical model of well logging interpretation charts in Arystan field // Works book of the third international scientifically-practical conference «Status, problems and challenges of informatization in Kazakhstan», dedicated Almaty, 20-22 of November 2014. P. II. P. 331-335 (in Russ.).

С. М. Оздоев, М. Ә. Машрапова

Қ. И. Сәтбаев атындағы геологиялық ғылымдар институты, Алматы, Қазақстан

АРЫСТАН КЕНОРНЫНЫҢ ГЕОЛОГИЯЛЫҚ ҚҰРЫЛЫМЫ ЖӘНЕ ӨНІМДІ ҚАБАТТАРЫНЫҢ МҰНАЙБЕРГІШТІГІН АРТТЫРУ ӘДІСТЕРІ

Аннотация. Өнімділік, өткізгіштік коэффициенті, мұнайқанықтық қалыңдығының тиімділігі мен коллекторлық қасиеті бойынша латеральді және қатпарлы түрдегі бір текті емес кенорнының шоғырлары осы мақалада қарастырылған. Арыстан кенорны горизонттарының өнімді шоғырларындағы ұңғымалардан мұнай өндіруде тиімді технологияларды пайдалану әдістері таңдалынып алынған.

Түйін сөздер: кенорын, мұнай, газ, дебит, ұңғыма, коллектор, керн, қалыңдық, өткізгіштік, кеуектілік, шоғыр, айырып алу коэффициенті, қатты сумен жару, өнімділік, мұнайқанықтық.

С. М. Оздоев, М. А. Машрапова

Институт геологических наук им. К. И. Сатпаева, Алматы, Казахстан

ГЕОЛОГИЧЕСКОЕ СТРОЕНИЕ И МЕТОДЫ ПОВЫШЕНИЯ НЕФТЕОТДАЧИ ПРОДУКТИВНЫХ ГОРИЗОНТОВ АРЫСТАНОВСКОГО МЕСТОРОЖДЕНИЯ

Аннотация. В статье рассмотрены залежи месторождения представленные в виде латерально и по-слоино неоднородные по своим коллекторским свойствам и коэффициентам продуктивности, проницаемости, эффективности нефтенасыщенных мощностей. Подобраны методы применения оптимальных технологий в наращивании отбора нефти продуктивных залежей горизонтов скважин Арыстановского месторождения.

Ключевые слова: месторождение, нефть, газ, дебит, скважина, коллектор, керн, мощность, проницаемость, пористость, залежь, коэффициент извлечения, гидроразрыв пласта, продуктивность, нефтенасыщенность.

**Publication Ethics and Publication Malpractice
in the journals of the National Academy of Sciences of the Republic of Kazakhstan**

For information on Ethics in publishing and Ethical guidelines for journal publication see <http://www.elsevier.com/publishingethics> and <http://www.elsevier.com/journal-authors/ethics>.

Submission of an article to the National Academy of Sciences of the Republic of Kazakhstan implies that the described work has not been published previously (except in the form of an abstract or as part of a published lecture or academic thesis or as an electronic preprint, see <http://www.elsevier.com/postingpolicy>), that it is not under consideration for publication elsewhere, that its publication is approved by all authors and tacitly or explicitly by the responsible authorities where the work was carried out, and that, if accepted, it will not be published elsewhere in the same form, in English or in any other language, including electronically without the written consent of the copyright-holder. In particular, translations into English of papers already published in another language are not accepted.

No other forms of scientific misconduct are allowed, such as plagiarism, falsification, fraudulent data, incorrect interpretation of other works, incorrect citations, etc. The National Academy of Sciences of the Republic of Kazakhstan follows the Code of Conduct of the Committee on Publication Ethics (COPE), and follows the COPE Flowcharts for Resolving Cases of Suspected Misconduct (http://publicationethics.org/files/u2/New_Code.pdf). To verify originality, your article may be checked by the Cross Check originality detection service <http://www.elsevier.com/editors/plagdetect>.

The authors are obliged to participate in peer review process and be ready to provide corrections, clarifications, retractions and apologies when needed. All authors of a paper should have significantly contributed to the research.

The reviewers should provide objective judgments and should point out relevant published works which are not yet cited. Reviewed articles should be treated confidentially. The reviewers will be chosen in such a way that there is no conflict of interests with respect to the research, the authors and/or the research funders.

The editors have complete responsibility and authority to reject or accept a paper, and they will only accept a paper when reasonably certain. They will preserve anonymity of reviewers and promote publication of corrections, clarifications, retractions and apologies when needed. The acceptance of a paper automatically implies the copyright transfer to the National Academy of Sciences of the Republic of Kazakhstan.

The Editorial Board of the National Academy of Sciences of the Republic of Kazakhstan will monitor and safeguard publishing ethics.

Правила оформления статьи для публикации в журнале смотреть на сайте:

www.nauka-nanrk.kz

ISSN 2518-170X (Online), ISSN 2224-5278 (Print)

<http://geolog-technical.kz/index.php/kz/>

Верстка Д. Н. Калкабековой

Подписано в печать 11.07.2017.

Формат 70x881/8. Бумага офсетная. Печать – ризограф.

18,2 п.л. Тираж 300. Заказ 4.